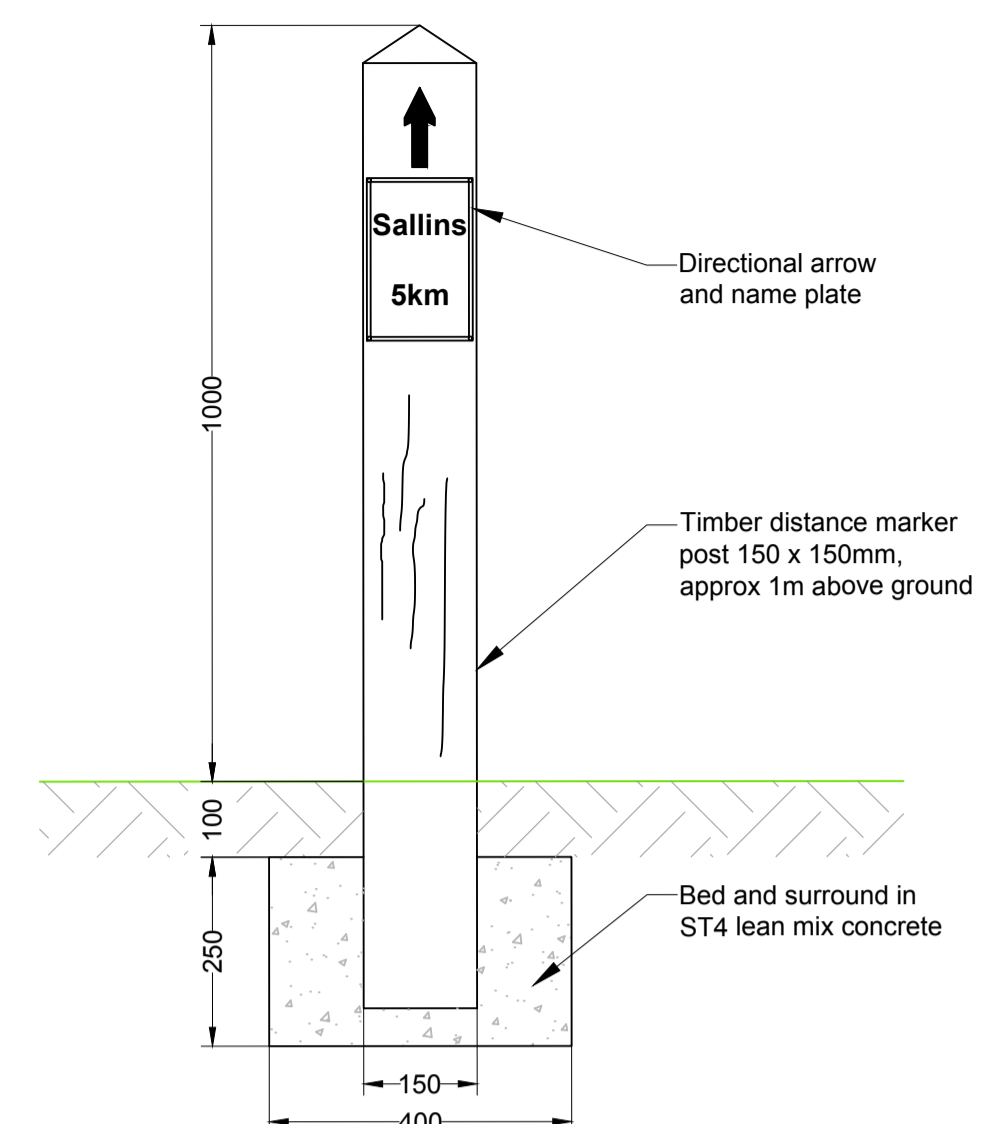
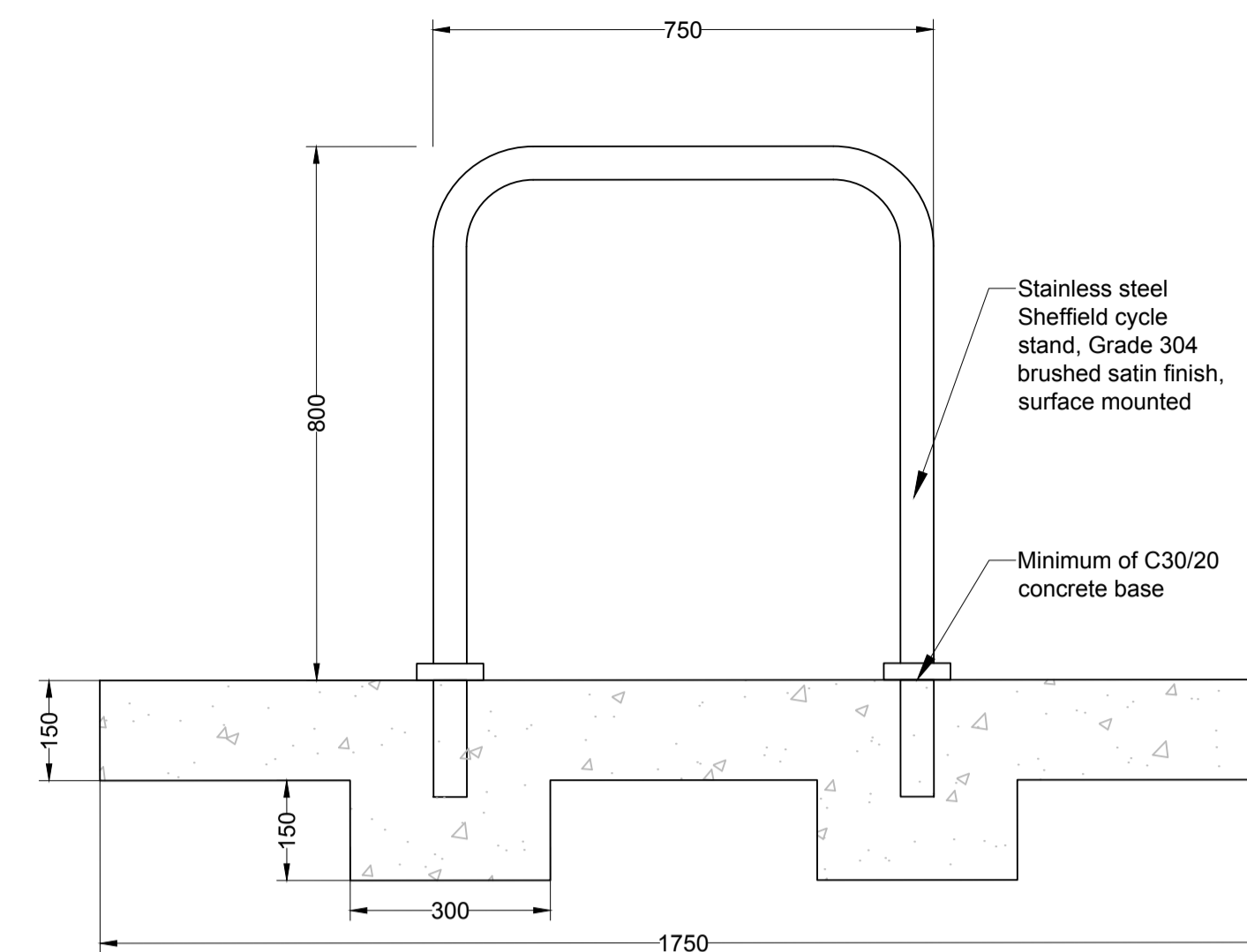


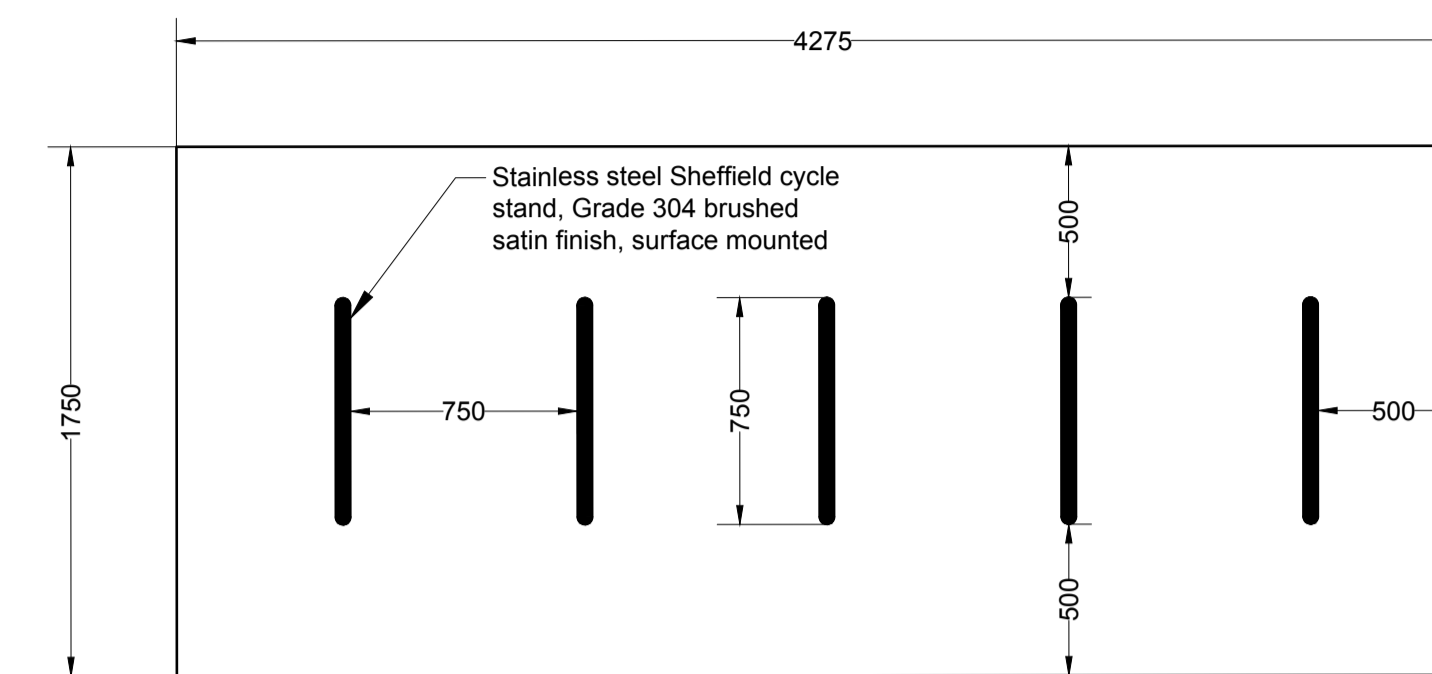
Typical Information Sign



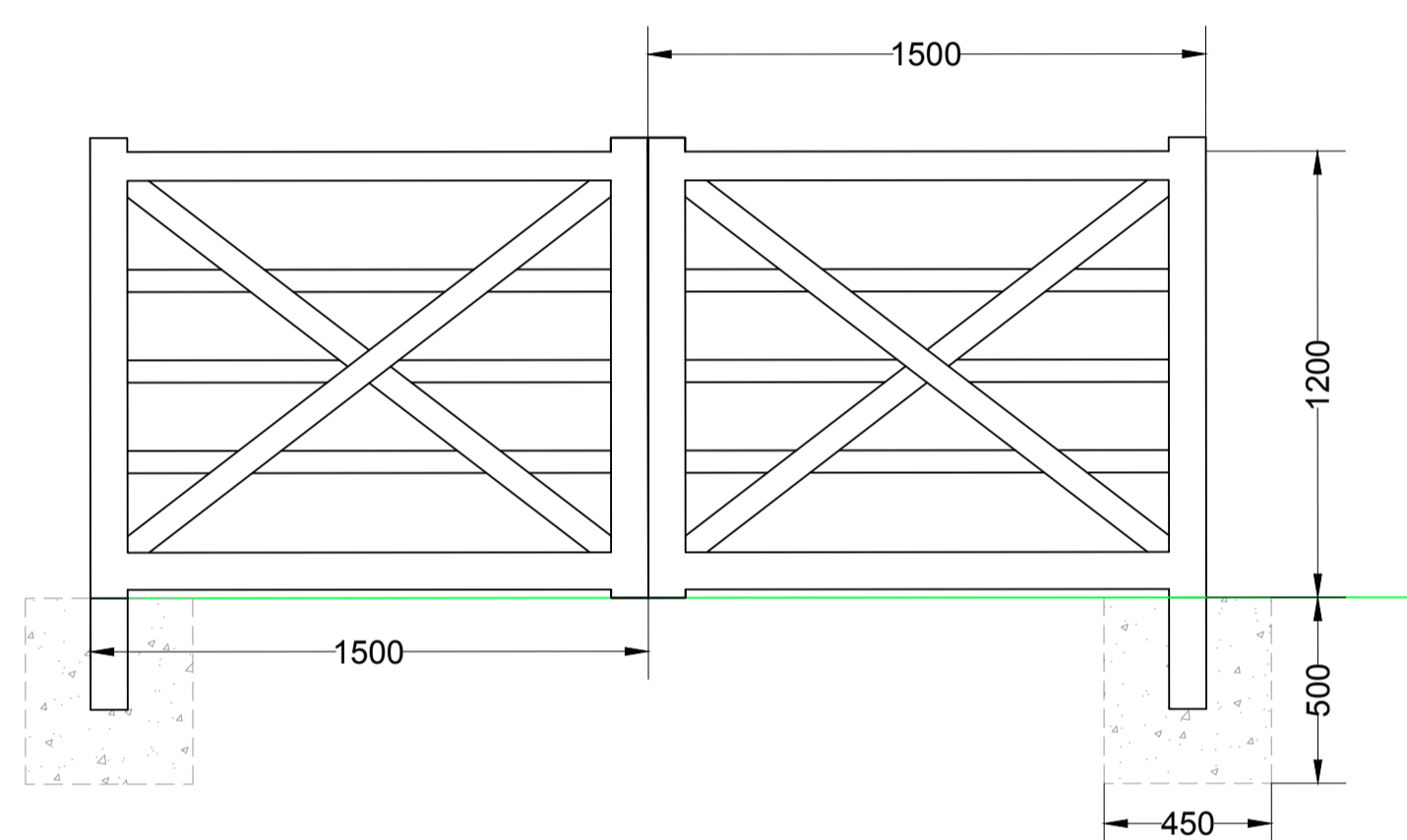
Typical Marker Post Detail



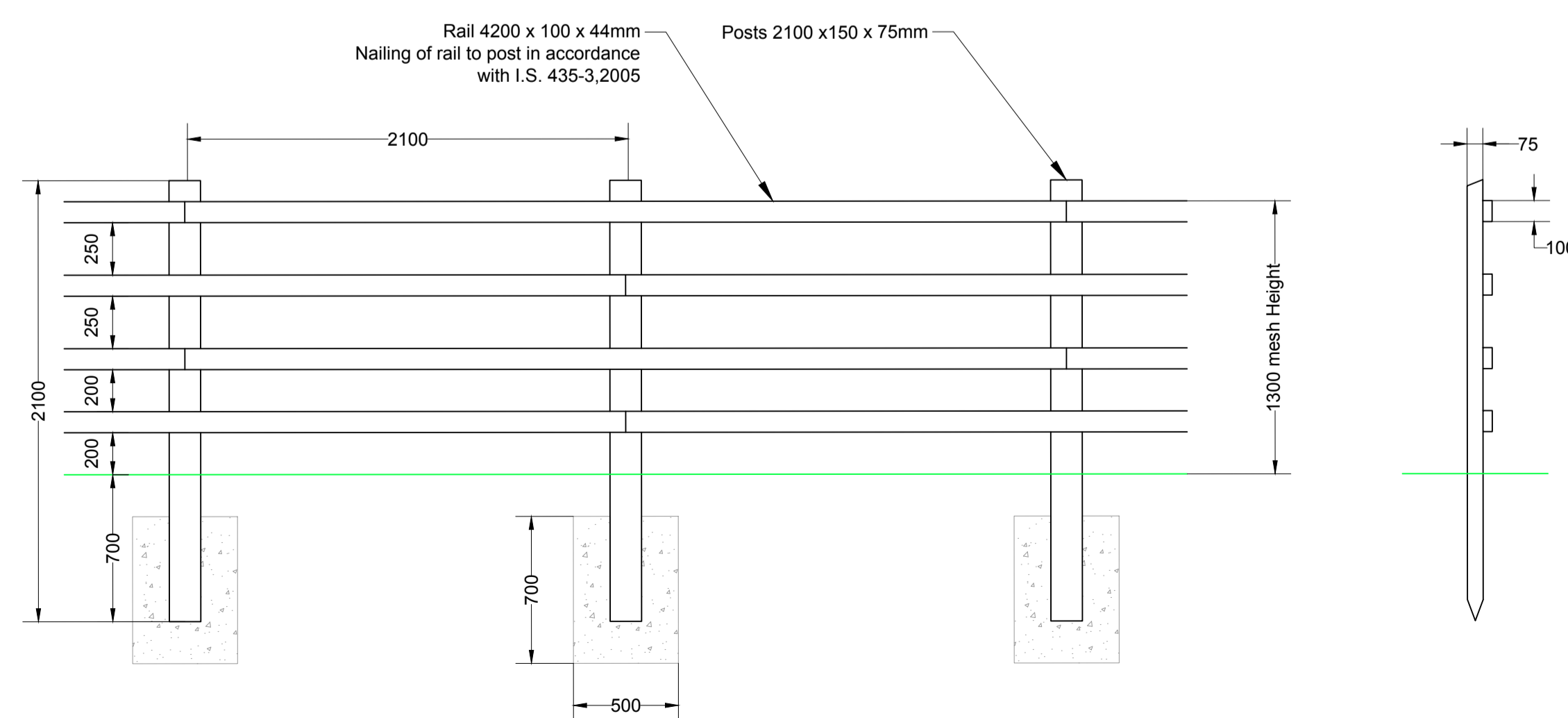
Typical Cycle Stand Detail



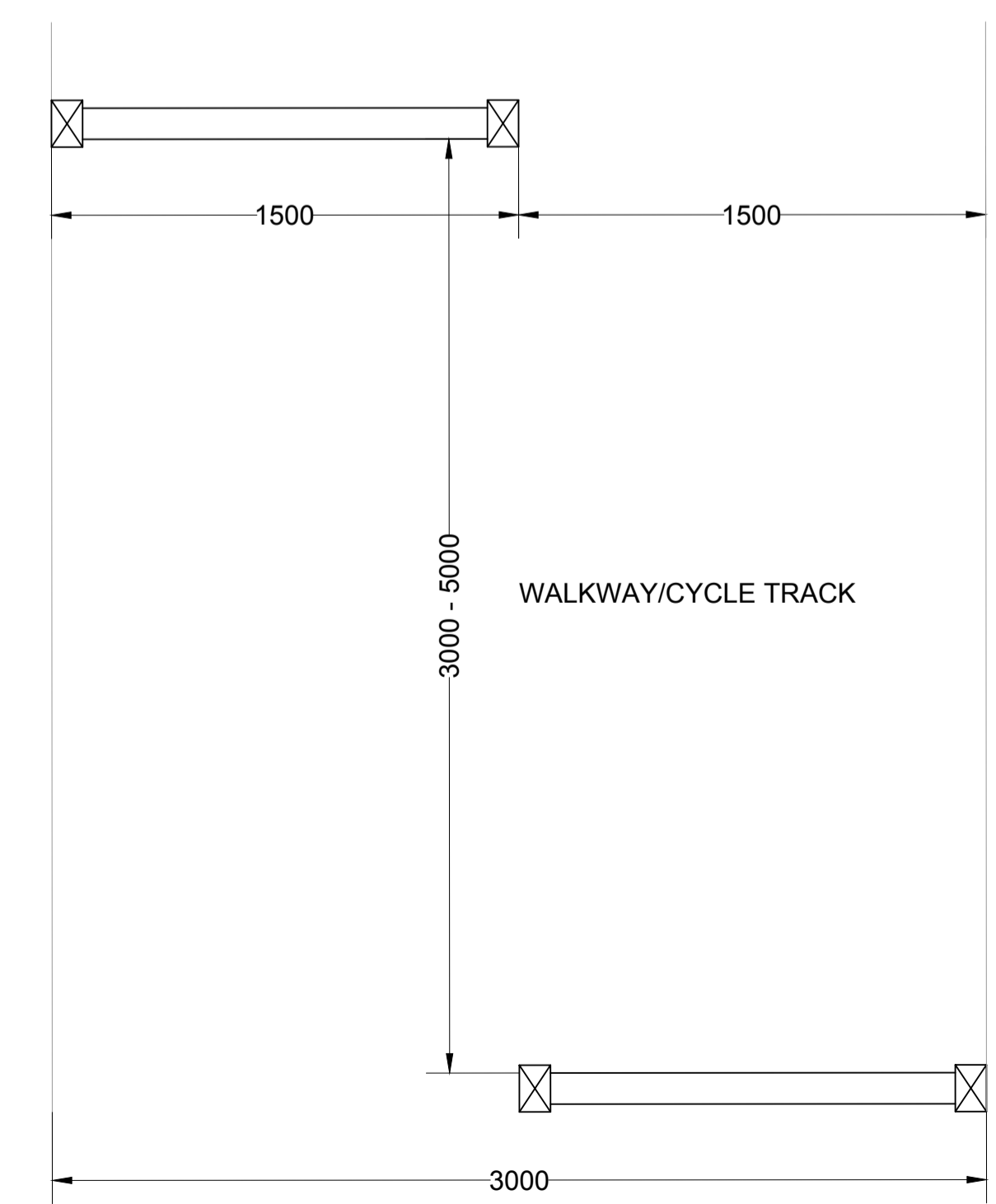
Typical Cycle Stand Layout



Typical Pedestrian / Cycle Barrier



Typical Post & Rail Fencing Detail



All details are for Part 8 submission only, and are subject to future design at construction stage.

© Ordnance Survey Ireland. All rights reserved.
Licence No.: 2004/07CCMA (Kildare County Council)

DESCRIPTION:	DATE	INT	REV


Kildare County Council
 Planning Department
 Áras Chill Dara,
 Devoy Park, Naas,
 Co Kildare.

PROJECT:
Proposed Grand Canal
Cycle Route

TITLE:
Typical Details

SCALE: 1:500	PROJECT NO: GCP8CR	DRAWING NO: 400/18/230
DATE: NOV 2018	DRAWN BY: EM	CHECKED: -